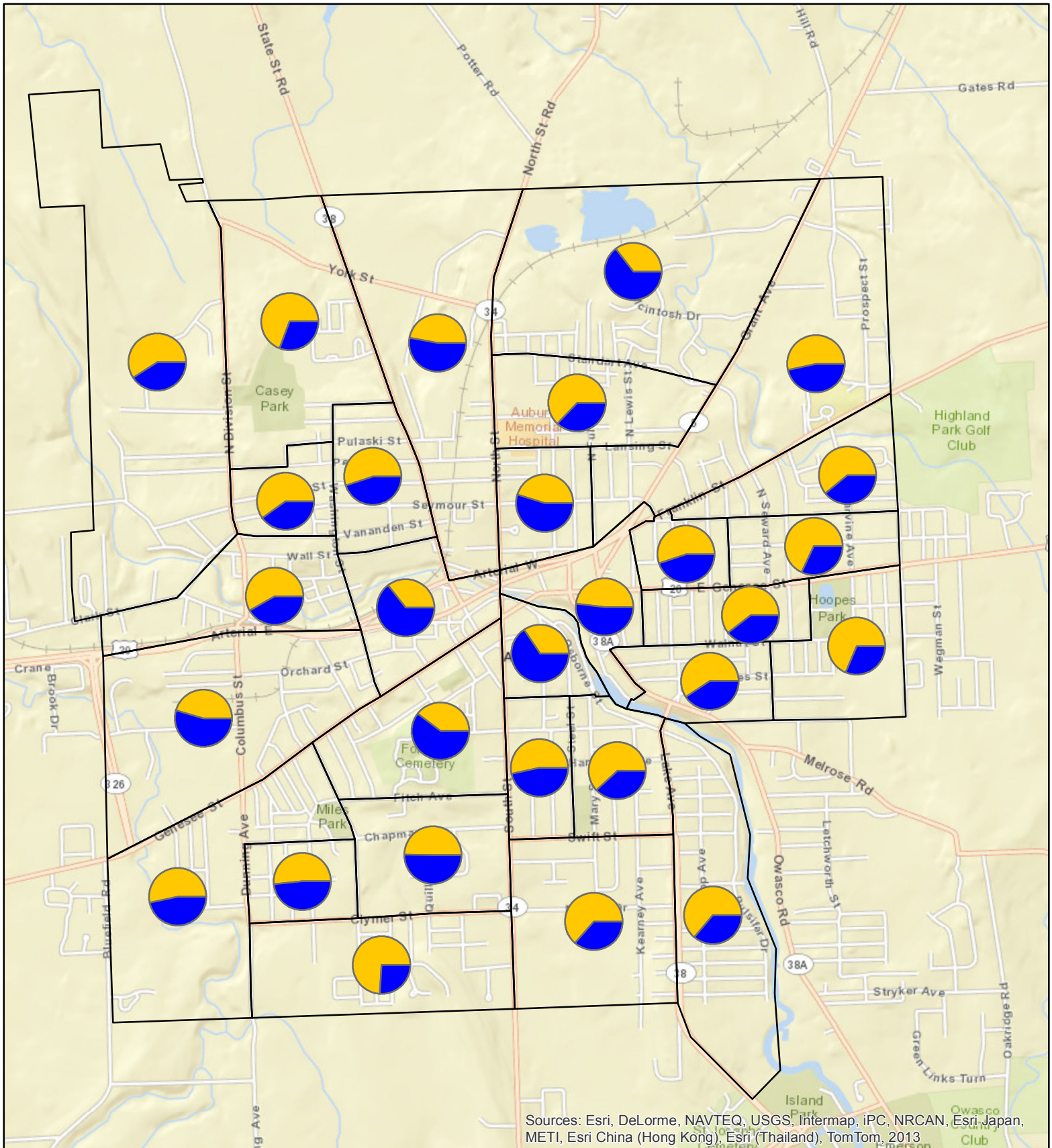




Household Type by Census Block Group (2010) Auburn, NY



Sources: Esri, DeLorme, NAVTEQ, USGS, Intermap, iPC, NRCAN, Esri Japan, METI, Esri China (Hong Kong), Esri (Thailand), TomTom, 2013



 Family Households
 Non-Family Households



0 0.25 0.5 1 Miles

Map created by Syracuse Community Geography, June 2013
Data from the US Census Bureau